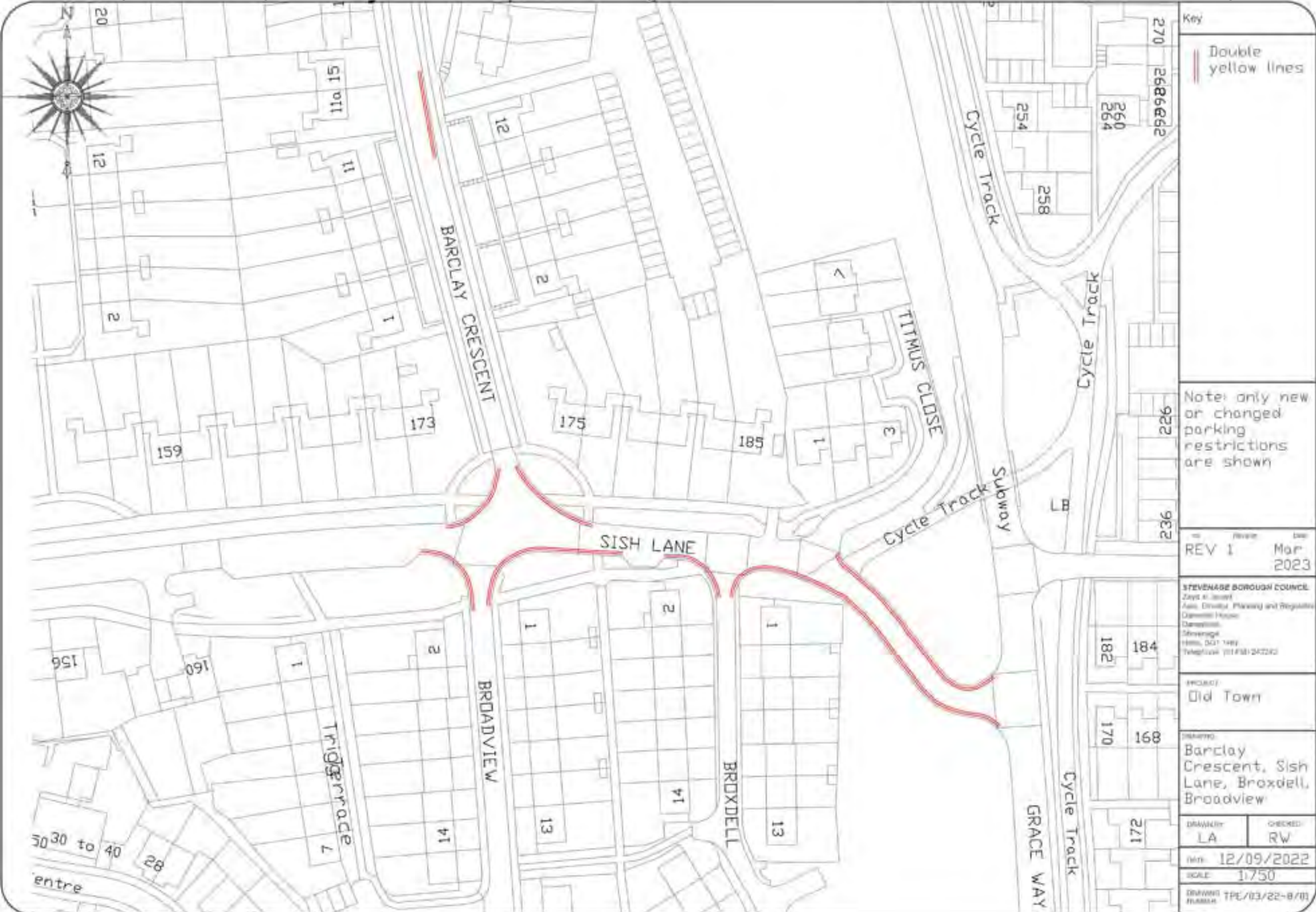


Plans - Ingelheim Ct, High St and Walkern Rd (Disabled Parking Places) Various Roads in Old Town (Restriction of Waiting)



Key
 Double yellow lines

Note: only new or changed parking restrictions are shown

Rev	Revision	Date
REV 1		Mar 2023

STEVENAGE BOROUGH COUNCIL
 Zoya El-Jawad
 Asst. Director Planning and Regeneration
 Operations Manager
 Streetwise
 10000, DC11 1AB
 Telephone: 01438 242242

PROJECT
 Old Town

DRAWING
 Barclay Crescent, Sish Lane, Broxdell, Broadview


DRAWN: LA	CHECKED: RW
--------------	----------------

Date: 12/09/2022

SCALE: 1:750

DRAWING NUMBER: TPE/03/22-B/03



Key
 Double yellow lines

Note: only new or changed parking restrictions are shown

STEVENAGE BOROUGH COUNCIL
 Councillor
 Asst. Director, Planning and Regulation
 Council House
 Danby Hill
 Bury St Edmunds
 Suffolk, IP14 3BB
 Telephone: 01448 842242

PROJECT
 Old Town

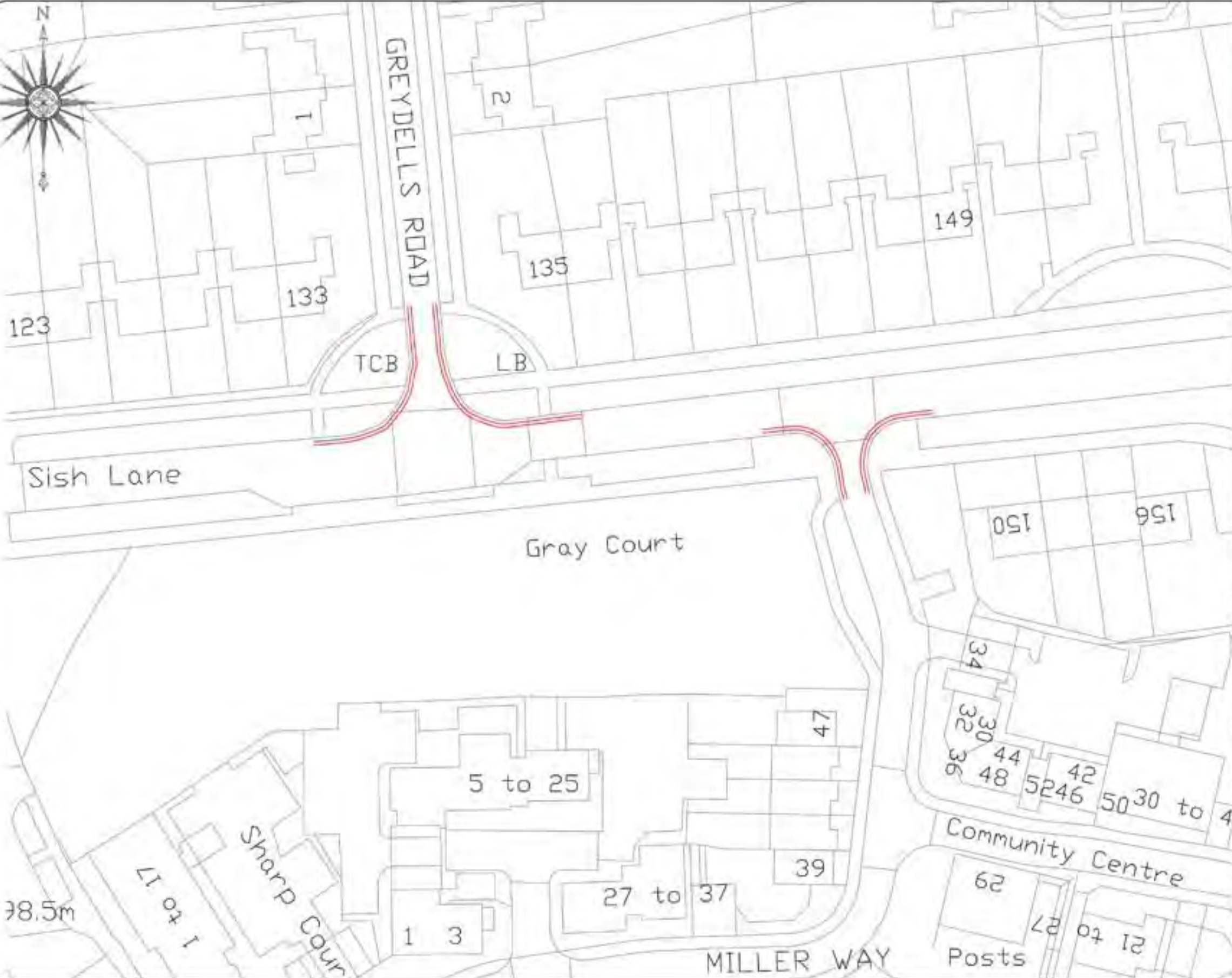
DRAWING
 Barclay Crescent,
 Haycroft Roads,
 Langthorne Avenue,
 Greydells Road,
 Longcroft Road,
 Lawrence Avenue,
 Ryecroft


DRAWN BY	CHECKED BY
LA	RW

DATE: 12/09/2022

SCALE: 1:750

DRAWING NUMBER: TPE/03/22-8/02



Key
 Double yellow lines

Note: only new or changed parking restrictions are shown

STEVENAGE BOROUGH COUNCIL
 Councillor
 Asst. Director, Planning and Regeneration
 Planning Section
 Planning Officer
 Planning
 10th, 10th Floor
 Telephone: 01438 242242

PROJECT
 Old Town

DRAWING
 Sish Lane,
 Greydells Road,
 Miller Way

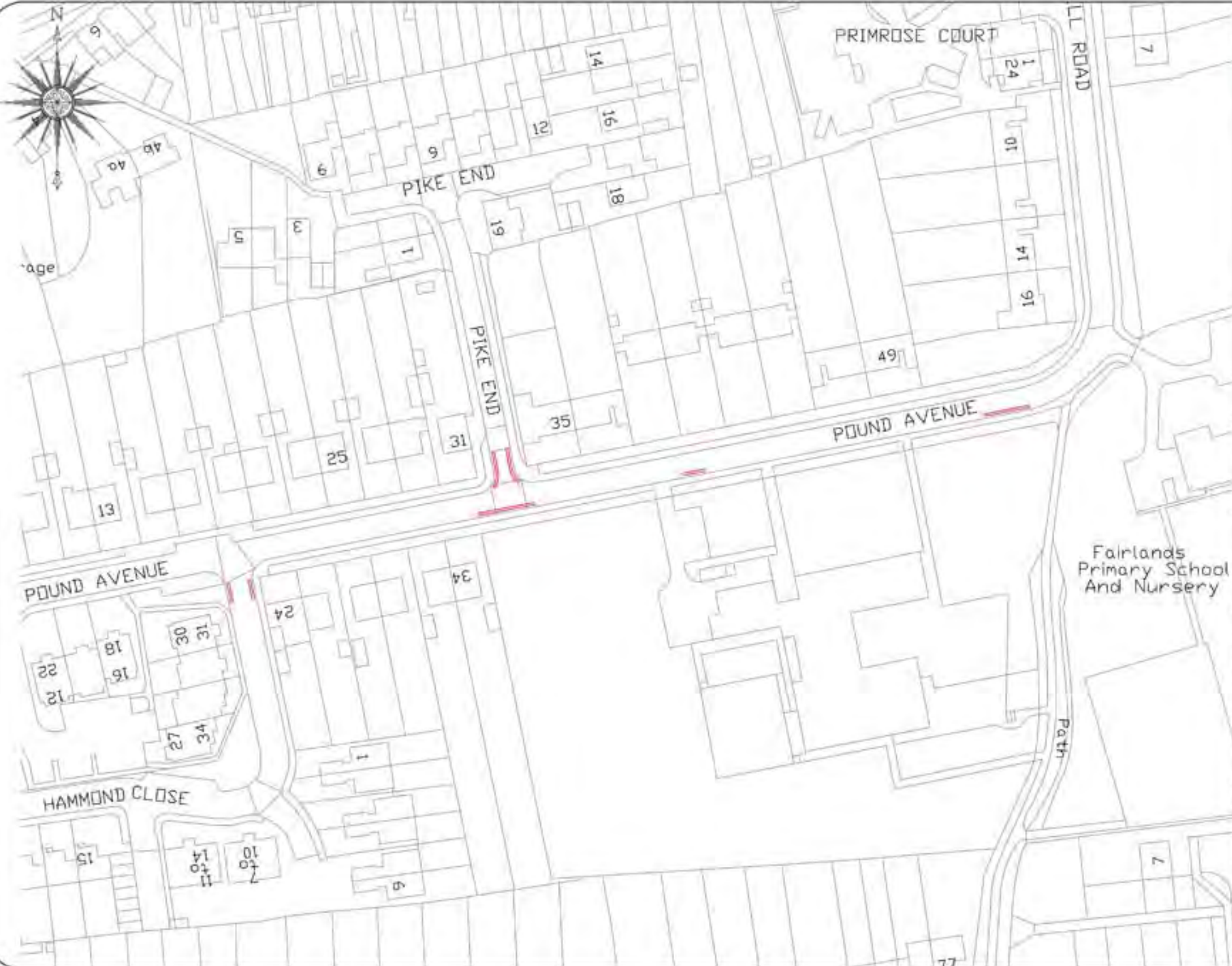
DRAWN:	CHECKED:
LA	RW


DATE: 12/09/2022

SCALE: 1/500

DRAWING NUMBER: TPE/03/22-8/03

38.5m



Key
 Double yellow lines

Note: only new or changed parking restrictions are shown

REV 1 Mar 2023

STEVENAGE BOROUGH COUNCIL
 2000 St James
 Asst. Director, Planning and Regeneration
 Operations House
 Campton Hill
 Stevenage
 Herts, SG1 1AB
 Telephone: 01438 242242

PROJECT: Old Town

DRAWING: Hammond Close, Pound Avenue, Pike End

DRAWN BY: LA	CHECKED BY: RW
--------------	----------------

DATE: 12/09/2022

SCALE: 1:750

DRAWING NUMBER: TPE/22-8/03/04



Key

-  Double yellow lines
-  Disabled parking bay

Note: only new or changed parking restrictions are shown

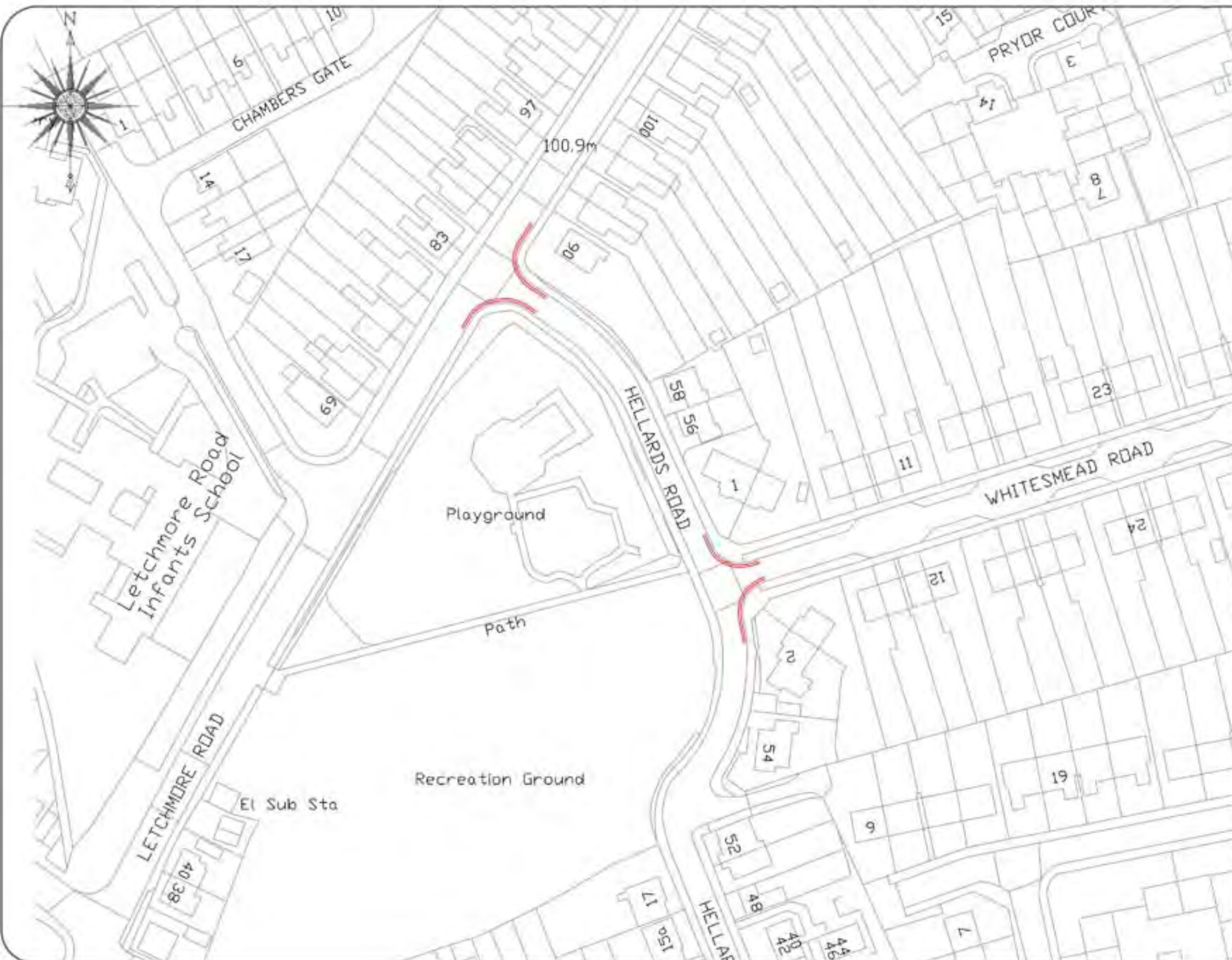
Rev	Issue	Date
REV 1		Apr 2023

STEVENAGE BOROUGH COUNCIL
 2000 St James
 Asst. Director, Planning and Regeneration
 Cambridgeshire
 Stevenage
 Herts, SG1 1AB
 Telephone: 01438 242242

PROJECT
 Old Town

DRAWING
 Haycroft Road,
 Primrose Hill Road,
 Ingelheim Court,
 Hellards Road,
 Alleyns Road,
 Letchmore Road

DRAWN BY	CHECKED
LA	RW
DATE: 12/09/2022	
SCALE: 1:1000	
DRAWING NUMBER: TPE/03/22-8/05	



Key
 Double yellow lines

Note: only new or changed parking restrictions are shown

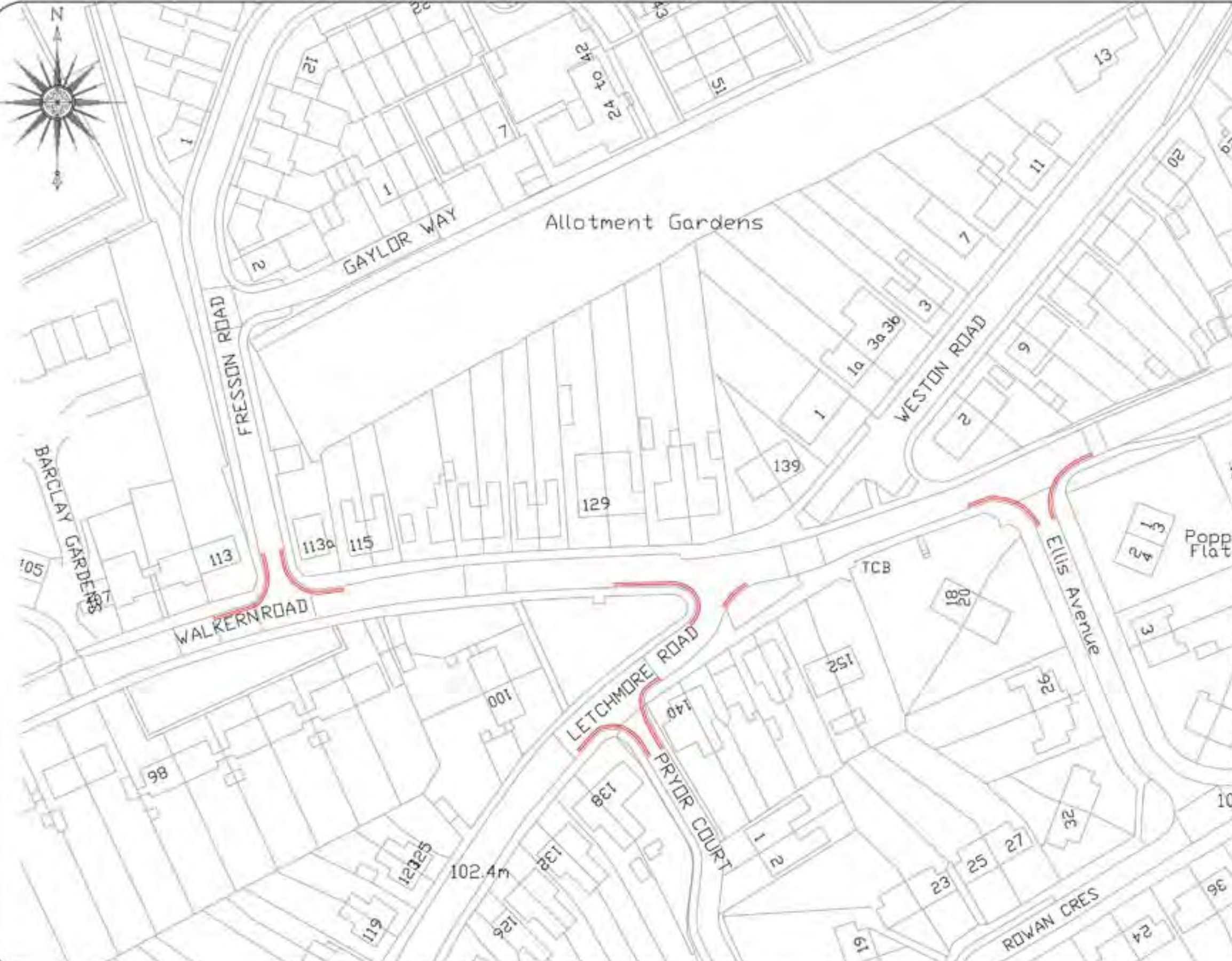
REV	DATE
REV 1	Apr 2023

STEVENAGE BOROUGH COUNCIL
 Zayed Al-Jawad
 Joint Director, Planning and Regeneration
 Operations Director
 Stevenage
 Home, DC11 1HE
 Telephone: 01438 242242

PROJECT
 Old Town

DRAWING
 Hellards Road,
 Whitesmead Road,
 Letchmore Road

DRAWN	CHECKED
LA	RW
DATE: 12/09/2022	
SCALE: 1:750	
DRAWING NUMBER: TPE/03/22-8/06	



Key
 Double yellow lines

Note: only new or changed parking restrictions are shown

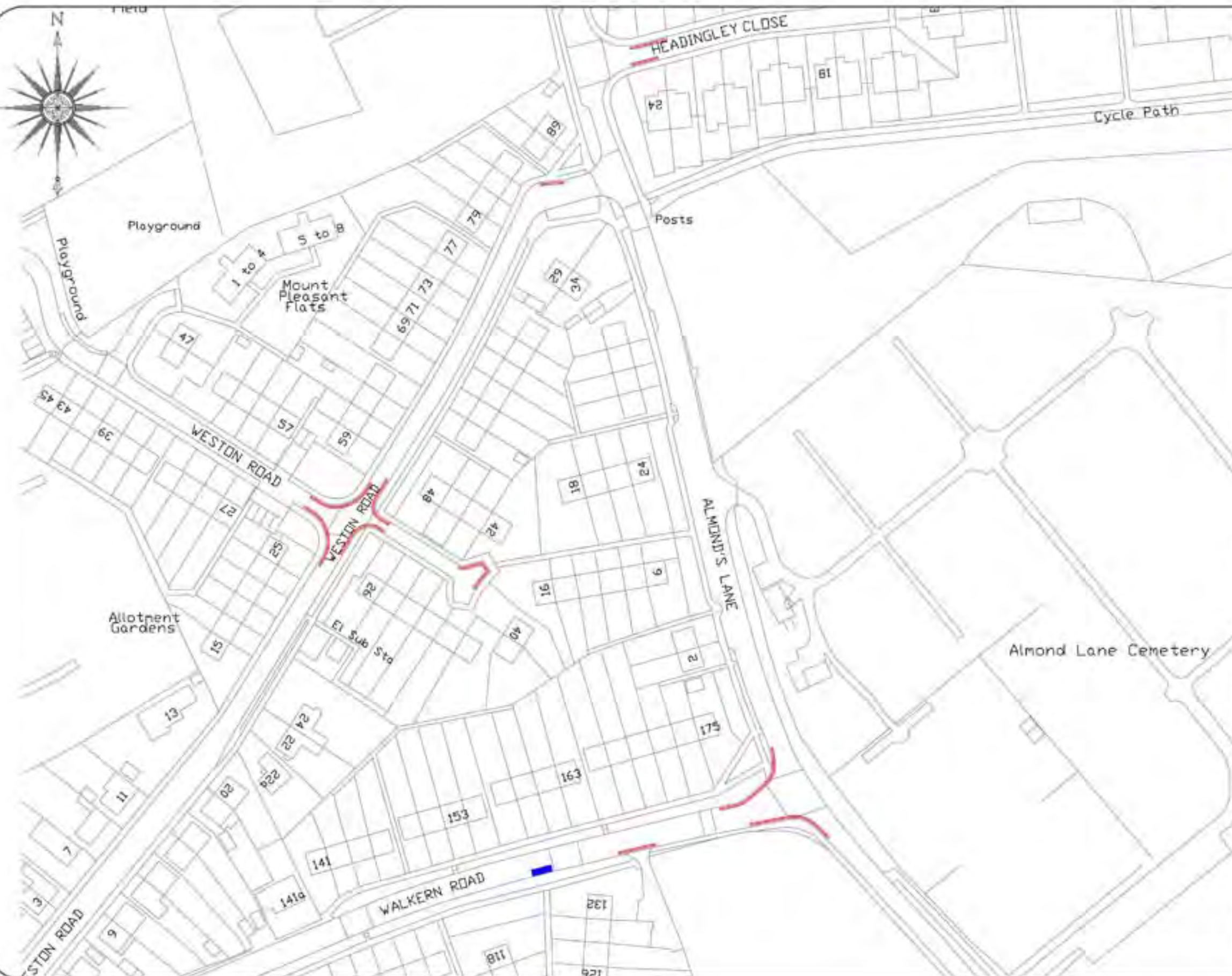
REV 1	Apr 2023
-------	----------

STEVENAGE BOROUGH COUNCIL
 Andy Al-Jawad
 Area Director, Planning and Regulation
 Governance Officer
 Stevenage
 Essex, SG1 1HH
 Telephone: 01438 242242

PROJECT
 Old Town

DRAWING
 Walkern Road,
 Ellis Avenue,
 Letchmore Road,
 Pryor Court,
 Fresson Road

DRAWN BY LA	CHECKED BY RW
DATE: 20/09/2022	
SCALE: 1:750	
DRAWING NUMBER: TPE/03/22-B/07	



Key

- Double yellow lines
- Disabled parking bay

Note: only new or changed parking restrictions are shown

Rev	Revision	Date
REV 1		Apr 2023

STEVENAGE BOROUGH COUNCIL
 Zoya Al-Jawad
 Asst. Director, Planning and Regeneration
 Operations Manager
 Stevenage
 Herts, SG1 1HH
 Telephone: 01438 242242

PROJECT: Old Town

DRAWING: Walkern Road, Weston Road, Almonds Lane, Headingley Close

DRAWN BY	CHECKED BY
LA	RW

DATE: 20/09/2022

SCALE: 1:1000

DRAWING NUMBER: TPE/03/22-8/08



114.7m

Posts

116.0m

Cycle path

ALMOND'S LANE
Cycle path

Playing Field

Playing Field

Post

Almond Hill Junior School

1

41

40

39

34

22

23

TRAFFORD CLOSE

TRAFFORD CLOSE

Key

Double yellow lines

Note: only new or changed parking restrictions are shown

STEVENAGE BOROUGH COUNCIL
2022 09 20
Asst. Director, Planning and Regeneration
Department Name:
Department:
Stereotype:
Name: DOT 100
Telephone: 01438 242242

PROJECT:
Old Town

DRAWING:
Trafford Close

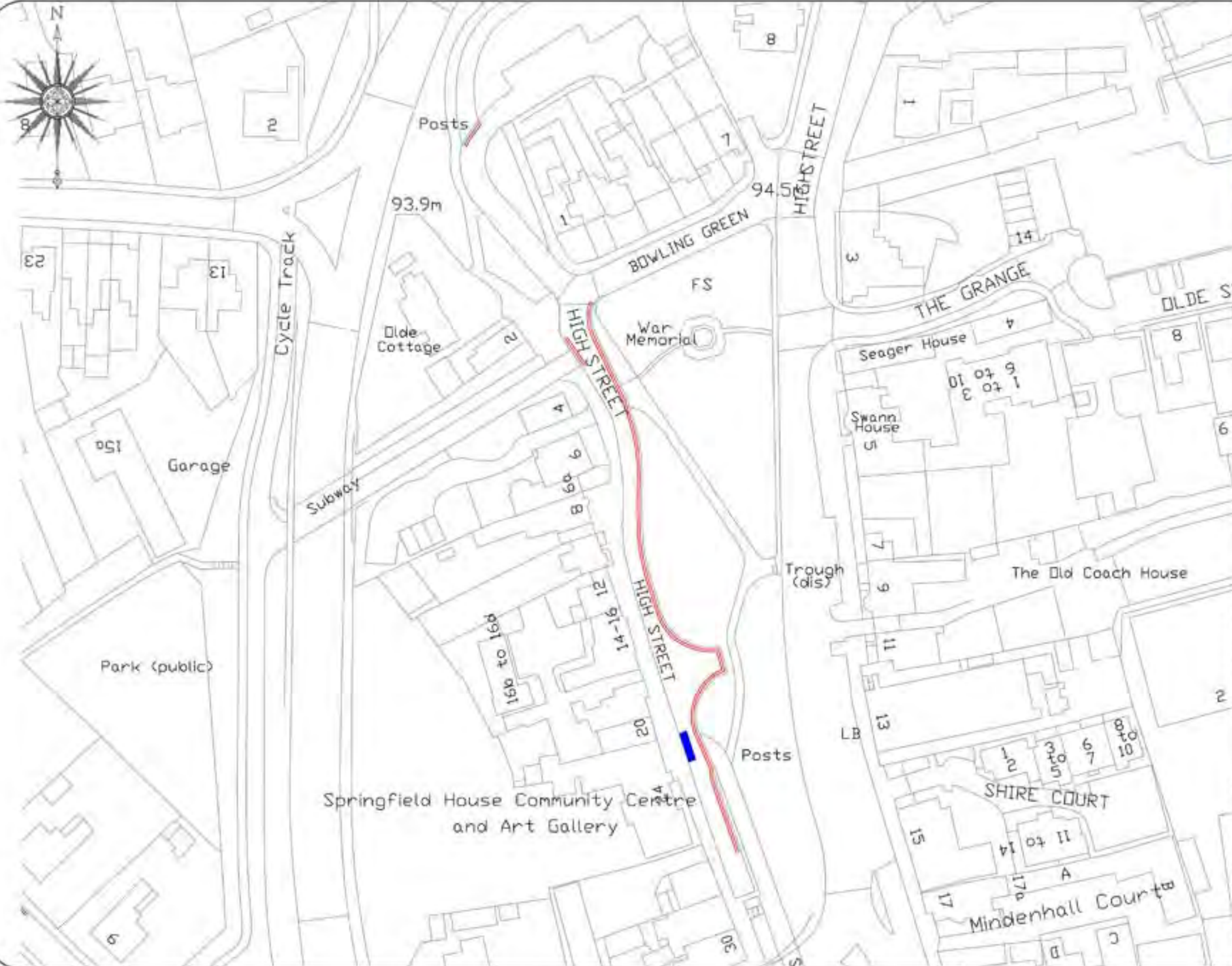
DRAWN BY:
LA

CHECKED BY:
RW

DATE:
20/09/2022

SCALE:
1:500

DRAWING NUMBER:
TPE/03/22-8/09



Key

- Proposed double yellow lines
- Proposed disabled parking bay

Note: only new or changed parking restrictions are shown

REV	REASON	DATE
REV 2		June 2023

STEVENAGE BOROUGH COUNCIL
 David Almond
 Asst. Director, Planning and Regulation
 Cambridgeshire
 Stevenage
 Herts, SG1 1TH
 Telephone: 01438 242242

PROJECT
 Old Town

DRAWING
 High Street
 (Bowling Green)

APPROVED BY	CHECKED BY
LA	RW

DATE: 20/09/2022

SCALE: 1/750

DRAWING NUMBER: TPE/03/22-B/11



Key
 Double yellow lines

Note: only new or changed parking restrictions are shown

STEVENAGE BOROUGH COUNCIL
 20/09/2022
 Asst. Director, Planning and Regeneration
 Planning Officer
 Stevenage
 10/11/2022
 Telephone: 01438 242242

PROJECT:
 Old Town

DRAWING:
 Gates Way

DESIGNED BY LA	CHECKED BY RW
-------------------	------------------

DATE: 20/09/2022

SCALE: 1:500

DRAWING NUMBER: TPE/03/22-8/12



IVEL ROAD

GREEN STREET

LYTTON WAY

Cycle Track

WOOLNERS WAY

WOOLNERS WAY

WOOLNERS WAY

38

18

26

32

36

32

37

53

38

37

36

22

17

Key

Double yellow lines

Note: only new or changed parking restrictions are shown

REV 1 May 2023

STEVENAGE BOROUGH COUNCIL
Zayed Al-Jaber
Asst. Director, Planning and Regulation
General House,
Dunwinton,
Suffridge,
Herts. SG1 1JH
Telephone: 01438 202242

PROJECT
Old Town

DRAWING
Woolners Way,
Green Street

DRAWN BY
LA

CHECKED
RW

DATE
20/09/2022

SCALE
1:500

DRAWING NUMBER
TPE/03/22-8/13



CCF CENTRE

12

STEVENAGE ENTERPRISE CENTRE

30

32

21a
21b

2

19

17

ORCHARD CRESCENT

1

15

ORCHARD ROAD

Park (public)

Posts

5

Orchard House

Key

Double yellow lines

Note: only new or changed parking restrictions are shown

STEVENAGE BOROUGH COUNCIL
Zayed Al-Jahed
Asst. Director, Planning and Regulation
General House,
Dunelmile,
Stevenage,
Herts. SG1 1JH.
Telephone: 01438 242242

PROJECT
Old Town

DRAWING
Orchard Crescent,
Orchard Road

DRAWN BY
LA

CHECKED
RW

DATE
20/09/2022

SCALE
1:500

DRAWING NUMBER
TPE/03/22-8/14



Key

Double yellow lines

Note: only new or changed parking restrictions are shown

STEVENAGE BOROUGH COUNCIL
 24yd W Street
 Asst. Director, Planning and Regulation
 Council House
 Darnley
 Stevenage,
 Herts. SG1 1JH
 Telephone: (01438) 242242

PROJECT
 Old Town

DRAWING
 Essex Road

DRAWN BY LA	CHECKED BY RW
----------------	------------------

DATE: 20/09/2022

SCALE: 1:500

DRAWING NUMBER: TPC/03/22-8/15