

Covid-19 Update

Coronavirus Emergency Committee

Wednesday 14th April 2021

UK Covid-19 Position

- Confirmed cases continue to decrease throughout England including across all Hertfordshire districts & all our neighbouring areas: Bedfordshire, Luton, Essex & London
- The 7 day rolling daily average for hospital admissions stood at 229 on 12 April, down almost half in three weeks from 426 on 20 March, and down 95% from a peak of 4,232 on 9 January
- The 7 day rolling daily average for Covid related deaths stood at 34.0 down over half in three weeks from 78.9 on 20 March and down 97% from a peak of 1,283.9 on 19 Jan
- R rate for all UK is no longer being calculated, and on the 9 April for England it was estimated at 0.8-1.0 and East of England is estimated slightly lower at 0.7-1.0

Local & National Epidemiology

	Watford	Three River	Stevenage	Bromsbourne	Dacorum	St Albans	North Hertfordshire	Hertsmere	East Hertfordshire	Welwyn Hatfield	Hertfordshire	London	Essex	Luton	Bedford	Central Bedfordshire	England
week change	-19	-15	-22	4	-22	2	-10	-1	2	-18	-99	-897	-91	-67	-14	-45	-8,237
03/04 - 09/06 Rate & Cases	23.8 23	23.6 22	21.6 19	19.5 19	16.2 25	16.2 24	15.7 21	15.2 16	12.7 19	12.2 15	17.1 203	19.2 1,724	11.7 174	80.3 171	20.2 35	21.8 63	26.9 15,161
week change	16	10	-36	-12	-12	-10	-25	-13	-10	-19	-111	-682	-207	-23	-18	-62	-7,128
27/03 - 02/04 Rate & Cases	43.5 42	39.6 37	46.7 41	15.4 15	30.4 47	14.8 22	23.2 31	16.2 17	11.4 17	26.8 33	25.4 302	29.2 2,621	17.8 265	111.7 238	28.3 49	37.4 108	41.6 23,398
week change	1	-4	13	1	12	6	5	-2	-5	11	38	106	-45	-24	11	46	-191
20/03 - 26/03 Rate & Cases	26.9 26	28.9 27	87.7 77	27.8 27	38.1 59	21.6 32	41.9 56	28.6 30	18.0 27	42.3 52	34.7 413	36.9 3,303	31.7 472	122.5 261	38.7 67	58.9 170	54.2 30,526
week change	-11	5	3	-1	-15	-9	21	-14	-15	-7	-43	-249	35	59	-31	-7	-1,582
13/03 - 19/03 Rate & Cases	25.9 25	33.2 31	72.9 64	26.7 26	30.4 47	17.5 26	38.2 51	30.5 32	21.4 32	33.3 41	31.5 375	35.7 3,197	34.7 517	133.8 285	32.3 56	43.0 124	54.6 30,717
week change	-24	-14	5	-3	-37	9	-8	7	0	-36	-101	-321	-192	-6	-14	-11	-1,763
06/03 - 12/03 Rate & Cases	37.3 36	27.9 26	69.4 61	27.8 27	40.1 62	23.6 35	22.5 30	43.8 46	31.4 47	39.0 48	35.1 418	38.5 3,446	32.4 482	106.1 226	50.2 87	45.4 131	57.4 32,299
27/02 - 05/03 Rate & Cases	62.1 60	42.9 40	63.7 56	30.8 30	64.0 99	17.5 26	28.4 38	37.2 39	31.4 47	68.3 84	43.6 519	42.0 3,767	45.3 674	108.9 232	58.3 101	49.2 142	60.5 34,062
20/02 - 26/02 Rate & Cases	89.0 86	79.3 74	107.0 94	53.5 52	74.3 115	57.3 85	53.9 72	60.0 63	50.1 75	82.9 102	68.8 818	74.6 6,686	80.1 1,193	195.7 417	125.2 217	90.8 262	107.5 60,483
13/02 - 19/02 Rate & Cases	84.9 82	85.7 80	134.3 118	76.1 74	68.5 106	64.0 95	66.6 89	81.0 85	78.1 117	109.7 135	82.5 981	84.0 7,527	86.3 1,285	213.1 454	149.5 259	91.1 263	119.6 67,342
06/02 - 12/02 Rate & Cases	153.2 148	117.9 110	190.1 167	103.8 101	99.5 154	121.3 180	107.8 144	123.9 130	72.8 109	174.7 215	122.6 1,458	118.0 10,571	109.6 1,632	259.6 553	196.2 340	133.0 384	142.9 80,426
30/01 - 05/02 Rate & Cases	257.8 249	148.9 139	285.7 251	239.5 233	169.3 262	153.6 228	180.4 241	235.4 247	109.5 164	254.4 313	195.6 2,327	204.7 18,349	187.4 2,790	318.2 678	304.1 527	183.3 529	202.5 113,993
23/01 - 29/01 Rate & Cases	362.4 350	235.7 220	380.2 334	309.4 301	264.3 409	206.1 306	254.5 340	340.3 357	209.0 313	377.9 465	285.4 3,395	309.9 27,777	275.6 4,104	473.6 1,009	397.6 689	249.1 719	269.4 151,631
16/01 - 22/01 Rate & Cases	468.0 452	348.3 325	543.0 477	511.9 498	344.4 533	285.6 424	431.2 576	447.0 469	336.6 504	549.4 676	414.8 4,934	495.6 44,417	434.1 6,465	632.2 1,347	549.4 952	358.6 1,035	387.2 217,961

Stevenage confirmed cases Geography (MSOA)

https://hcc-phei.shinyapps.io/covid19_public_dashboard

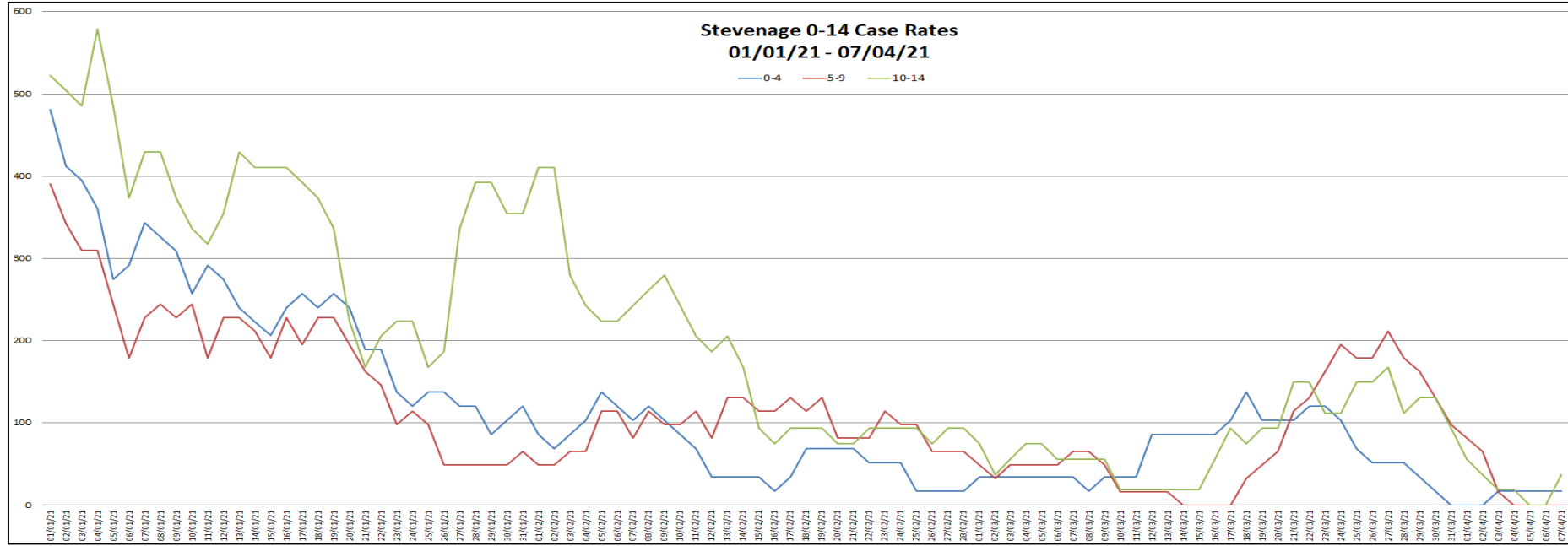
* 1 case = 0-2 to support anonymity	St Nicholas	Manor	Chells	Pin Green + Old Town	Bedwell	Bandley Hill	Martins Wood	Shephall	Roebuck	Woodfield + Old Town	Symonds Green	Longmeadow	Stevenage
25/02 - 07/04 (6 weeks) Average Rate & Total Cases	128.7	119.3	90.5	75.8	62.9	67.5	39.4	39.2	38.5	36.6	49.8	28.4	64.1
	59	44	37	40	30	27	15	15	16	27	18	10	338
01/04 - 07/04 Rate & Cases	52.3	65.1	14.7	34.1	50.3	15.0	15.8	15.7	14.4	8.1	83.0	17.1	30.7
	4	4	1	3	4	1	1	1	1	1	5	1	27
25/03 - 31/03 Rate & Cases	91.6	211.5	146.7	11.4	12.6	15.0	63.1	15.7	14.4	48.8	16.6	17.1	53.5
	7	13	10	1	1	1	4	1	1	6	1	1	47
18/03 - 24/03 Rate & Cases	130.9	276.6	234.7	56.8	62.9	60.0	78.9	62.7	72.2	81.4	16.6	17.1	94.5
	10	17	16	5	5	4	5	4	5	10	1	1	83
11/03 - 17/03 Rate & Cases	143.9	81.3	44.0	113.7	75.4	104.9	15.8	62.7	43.3	8.1	83.0	51.2	67.2
	11	5	3	10	6	7	1	4	3	1	5	3	59
04/03 - 10/03 Rate & Cases	130.9	65.1	14.7	90.9	100.6	119.9	15.8	15.7	72.2	24.4	49.8	17.1	60.3
	10	4	1	8	8	8	1	1	5	3	3	1	53
25/02 - 03/03 Rate & Cases	222.5	16.3	88.0	147.8	75.4	89.9	47.3	62.7	14.4	48.8	49.8	51.2	78.5
	17	1	6	13	6	6	3	4	1	6	3	3	69

Stevenage Cases by Age

<https://coronavirus.data.gov.uk/details/cases?areaType=Itla&areaName=Stevenage>

Date	0-4	5-9	10-14	15-19	20-24	25-29	30-34	35-39	40-44	45-49	50-54	55-59	60-64	65-69	70-74	75-79	80-84	85-89	90+
07/04/21	17.2	0.0	37.3	21.6	85.9	16.4	57.6	0.0	126.8	35.6	0.0	0.0	0.0	0.0	0.0	0.0	0.0	0.0	0.0
06/04/21	17.2	0.0	0.0	21.6	64.4	16.4	43.2	30.9	126.8	43.4	0.0	0.0	0.0	0.0	0.0	0.0	0.0	0.0	0.0
05/04/21	17.2	0.0	0.0	21.6	54.4	16.4	86.4	46.4	126.8	53.4	0.0	0.0	0.0	0.0	0.0	0.0	0.0	0.0	0.0
04/04/21	17.2	0.0	18.7	43.2	42.9	16.4	100.8	61.9	108.6	53.4	0.0	0.0	0.0	0.0	0.0	41.7	0.0	0.0	0.0
03/04/21	17.2	16.3	18.7	108.1	42.9	32.9	115.2	61.9	126.8	53.4	0.0	0.0	0.0	0.0	0.0	41.7	0.0	75.8	0.0
02/04/21	0.0	65.2	37.3	129.7	21.5	49.3	86.4	92.8	126.8	71.1	0.0	0.0	0.0	0.0	0.0	41.7	0.0	75.8	0.0
01/04/21	0.0	81.5	56.0	129.7	21.5	32.9	115.2	92.8	126.8	71.1	0.0	0.0	0.0	0.0	0.0	41.7	0.0	75.8	0.0
31/03/21	0.0	97.8	93.4	151.3	42.9	32.9	129.6	92.8	36.2	53.4	15.8	50.7	0.0	0.0	0.0	41.7	0.0	75.8	0.0
30/03/21	17.2	130.4	130.7	151.3	42.9	82.1	129.6	92.8	36.2	17.8	31.5	50.7	0.0	0.0	0.0	41.7	0.0	75.8	0.0
29/03/21	34.4	163.0	130.7	151.3	21.5	98.6	129.6	108.3	54.3	17.8	31.5	50.7	0.0	0.0	0.0	41.7	0.0	75.8	0.0
28/03/21	51.5	179.3	112.0	216.1	21.5	147.9	144.0	123.8	54.3	35.6	63.1	67.6	0.0	27.7	0.0	0.0	0.0	75.8	0.0
27/03/21	51.5	211.9	168.0	172.9	21.5	164.3	129.6	139.2	54.3	71.1	78.8	67.6	0.0	55.3	0.0	0.0	0.0	0.0	0.0
26/03/21	51.5	179.3	149.4	151.3	21.5	180.7	129.6	108.3	90.6	53.4	78.8	84.5	0.0	55.3	0.0	0.0	0.0	0.0	0.0
25/03/21	68.7	179.3	149.4	194.5	21.5	180.7	86.4	123.8	126.8	71.1	78.8	84.5	0.0	83.0	0.0	0.0	0.0	0.0	0.0
24/03/21	103.1	195.6	112.0	172.9	42.9	180.7	86.4	123.8	144.9	71.1	78.8	50.7	0.0	83.0	0.0	0.0	0.0	0.0	0.0
23/03/21	120.2	163.0	112.0	172.9	42.9	147.9	115.2	170.2	144.9	88.9	63.1	67.6	20.7	83.0	0.0	0.0	0.0	0.0	0.0
22/03/21	120.2	130.4	149.4	172.9	42.9	164.3	100.8	185.6	144.9	124.5	110.3	101.4	20.7	83.0	0.0	0.0	0.0	0.0	0.0
21/03/21	103.1	114.1	149.4	108.1	64.4	131.4	72.0	154.7	126.8	106.7	94.6	84.5	20.7	55.3	0.0	0.0	0.0	0.0	0.0
20/03/21	103.1	65.2	93.4	86.4	64.4	115.0	72.0	185.6	108.7	71.1	78.8	101.4	20.7	27.7	0.0	0.0	0.0	0.0	0.0
19/03/21	103.1	48.9	93.4	108.1	64.4	82.1	72.0	216.6	72.5	71.1	78.8	84.5	20.7	55.3	0.0	0.0	0.0	0.0	0.0
18/03/21	137.4	32.6	74.7	64.8	85.9	115.0	86.4	201.1	90.6	53.4	78.8	84.5	20.7	27.7	0.0	0.0	0.0	0.0	0.0
17/03/21	103.1	0.0	93.4	64.8	42.9	115.0	72.0	201.1	90.6	71.1	63.1	101.4	41.5	27.7	0.0	0.0	0.0	75.8	0.0
16/03/21	85.9	0.0	56.0	64.8	42.9	115.0	57.6	139.2	90.6	71.1	94.6	84.5	20.7	27.7	0.0	0.0	0.0	75.8	0.0
15/03/21	85.9	0.0	18.7	108.1	42.9	98.6	57.6	123.8	72.5	35.6	63.1	67.6	41.5	27.7	0.0	0.0	0.0	75.8	0.0
14/03/21	85.9	0.0	18.7	86.4	21.5	98.6	100.8	123.8	90.6	35.6	63.1	118.3	41.5	27.7	0.0	0.0	0.0	75.8	0.0
13/03/21	85.9	16.3	18.7	172.9	21.5	82.1	115.2	92.8	108.7	35.6	63.1	101.4	41.5	27.7	0.0	0.0	49.4	75.8	0.0
12/03/21	85.9	16.3	18.7	194.5	21.5	82.1	129.6	61.9	108.7	35.6	78.8	135.2	62.2	27.7	29.3	0.0	49.4	75.8	0.0
11/03/21	34.4	16.3	18.7	194.5	0.0	65.7	115.2	77.4	54.3	35.6	78.8	135.2	62.2	27.7	29.3	0.0	49.4	75.8	0.0
10/03/21	34.4	16.3	18.7	194.5	0.0	82.1	158.4	77.4	36.2	35.6	94.6	101.4	41.5	27.7	29.3	0.0	49.4	75.8	0.0
09/03/21	34.4	48.9	56.0	194.5	21.5	65.7	187.2	92.8	36.2	35.6	63.1	118.3	41.5	27.7	29.3	0.0	49.4	151.5	0.0
08/03/21	17.2	65.2	56.0	151.3	42.9	49.3	172.8	61.9	36.2	35.6	63.1	118.3	20.7	27.7	29.3	0.0	49.4	151.5	0.0
07/03/21	34.4	65.2	56.0	194.5	64.4	49.3	129.6	61.9	36.2	106.7	47.3	67.6	20.7	27.7	29.3	0.0	49.4	151.5	0.0
06/03/21	34.4	48.9	56.0	108.1	64.4	65.7	144.0	77.4	54.3	160.1	47.3	67.6	20.7	27.7	29.3	0.0	0.0	151.5	0.0
05/03/21	34.4	48.9	74.7	86.4	85.9	82.1	144.0	77.4	90.6	160.1	47.3	33.8	0.0	0.0	0.0	0.0	0.0	151.5	0.0
04/03/21	34.4	48.9	74.7	86.4	85.9	98.6	172.8	77.4	108.7	160.1	78.8	50.7	0.0	0.0	0.0	41.7	49.4	227.3	0.0

Stevenage Cases by Age (0-9)



		Comparison Period								Closure Period								
		Case Rate 30/09/20	Change	Case Rate 31/10/20	Change	Case Rate 30/11/20	Change	Case Rate 31/12/20	Change	Case Rate 11/01/20	Change	Case Rate 25/01/21	Change	Case Rate 24/02/21	Change	Case Rate 24/03/21	Change	Case Rate 07/04/21
Stevenage	0-4	0.0	34.4	34.4	68.7	103.1	326.3	429.4	-137.4	292.0	-154.6	137.4	-85.9	51.5	34.4	85.9	-68.7	17.2
	5-9	0.0	16.3	16.3	48.9	65.2	309.6	374.8	-195.5	179.3	-81.5	97.8	0.0	97.8	97.8	195.6	-179.3	16.3
	10-14	0.0	149.4	149.4	0.5	149.9	391.5	541.4	-224.0	317.4	-149.4	168.0	-74.6	93.4	18.6	112.0	-93.3	18.7
Hertfordshire	0-4	16.3	14.9	31.2	25.8	57.0	307.9	364.9	-138.3	226.6	-40.7	185.9	-133.0	52.9	-36.6	16.3	-6.8	9.5
	5-9	3.7	28.5	32.2	27.2	59.4	300.5	359.9	-164.5	195.4	-74.2	121.2	-85.3	35.9	9.9	45.8	-31.0	14.8
	10-14	19.6	50.9	70.5	112.3	182.8	292.4	475.2	-159.3	315.9	-167.1	148.8	-109.6	39.2	26.1	65.3	-17.0	48.3

Re-opening of Stevenage Play Areas

- Downward trend in the Stevenage Incident Rate, hospital admissions low, generally good levels of vaccination take ups
- Phased re-opening – play areas will be re-opened by Friday (subject to inspections)
- Covid Marshals and Neighbourhood Wardens visiting play areas during their patrols (advice and education), supported by the police
- Signage in place in each play area to guide safe use
- Updated information on the website, including a schedule of re-opening
- Customer Service Centre staff are briefed to handle customer enquiries

Covid-19 related deaths in Hertfordshire

<https://www.ons.gov.uk/peoplepopulationandcommunity/healthandsocialcare/causesofdeath/datasets/deathregistrationsandoccurrencesbylocalauthorityandhealthboard>

Week	Hertsmere	Three Rivers	Watford	St Albans	Broxbourne	North Hertfordshire	Dacorum	Welwyn Hatfield	Stevenage	East Hertfordshire	Total
Total 21 weeks	150	163	125	210	149	216	227	156	102	155	1,653
14/03-20/03	0	0	0	0	0	0	0	0	0	0	0
17/03 - 13/03	0	0	0	2	1	2	1	1	0	1	8
10/03 - 16/03	0	3	0	2	1	1	0	0	0	2	9
03/03 - 09/03	1	0	0	2	1	4	2	2	3	3	18
27/02 - 02/03	1	1	2	4	4	7	6	3	2	4	34
20/02 - 26/02	8	3	3	3	1	4	8	3	6	4	43
13/02 - 19/02	10	8	7	9	4	13	11	8	4	4	78
06/02 - 12/02	9	8	6	13	6	18	9	11	7	3	90
30/01 - 05/02	16	10	11	20	6	27	22	15	13	20	160
23/01 - 29/01	16	19	18	24	14	32	17	29	13	18	200
16/01 - 22/01	11	27	16	24	23	35	33	29	16	21	235
09/01 - 15/01	18	21	15	22	21	28	33	19	9	21	207
02/01 - 08/01	26	21	17	22	19	20	30	17	7	14	193
26/12 - 01/01	7	11	9	15	16	6	22	5	6	5	102
19/12 - 25/12	8	7	6	18	10	7	10	6	3	14	89
12/12 - 18/12	3	4	3	3	2	2	7	2	4	4	34
05/12 - 11/12	1	5	2	5	3	2	3	0	4	1	26
28/11 - 04/12	2	2	2	6	6	3	5	0	2	6	34
21/11 - 27/11	3	5	1	6	2	2	1	5	1	6	32
14/11 - 20/11	3	7	3	7	1	1	4	1	1	3	31
07/11 - 13/11	4	1	2	3	6	1	1	0	0	0	18
31/10 - 6/11	3	0	2	0	2	1	2	0	1	1	12
Rate per 100,000	326.9	276.5	270.3	240.5	239.5	236.6	235.2	219.4	185.6	172.3	237.3
Total	343	258	261	357	233	316	364	270	163	258	2,823

Vaccinations Update

- Over 32.19 Million (51.6%) of people in the UK have received their first dose whilst 7.66 Million (12.3%) have had their second dose
- The Joint Committee on Vaccination and Immunisation (JCVI) has published its final advice on Phase 2 of National Vaccination Programme - people to be prioritised in descending age order:
 - all those aged 40 to 49 years
 - all those aged 30 to 39 years
 - all those aged 18 to 29 years
- (JCVI) has advised that the benefits of the AstraZeneca vaccine far outweigh the risk of adverse events for individuals 30 years of age and over and those who have underlying health conditions.
- People aged 70 and over and frontline NHS and social care workers will begin receiving booster Covid jabs from September to protect them against new virus variants
- Roll out of the Moderna vaccine began in the UK last week
- The Moderna vaccine requires different deployment methods, so work is needed at Robertson House to reconfigure arrangements



Vaccines by Age & Region - 8th April

<https://www.england.nhs.uk/statistics/statistical-work-areas/covid-19-vaccinations>

First & Second Dose		Under 50	50-54	55-59	60-64	65-69	70-74	75-79	80+	Total
England	Vaccinated First Dose	6,737,324	3,400,867	3,435,204	3,016,148	2,622,510	2,693,173	1,979,374	2,701,159	26,585,759
	Percentage First Dose	19.1%	87.0%	93.6%	96.9%	93.8%	96.9%	102.0%	95.2%	50.5%
	Vaccinated Second Dose	1,031,883	264,192	274,250	216,284	145,796	270,363	513,338	1,658,535	4,374,641
	Percentage Second Dose	2.9%	6.8%	7.5%	7.0%	5.2%	9.7%	26.5%	58.5%	8.3%
	Population (Mid-Year 2019)	35,243,298	3,907,461	3,670,651	3,111,835	2,796,740	2,779,326	1,940,686	2,836,964	52,647,293
East of England	Vaccinated First Dose	766,261	414,518	415,878	361,154	317,655	337,688	249,048	342,260	3,204,462
	Percentage First Dose	19.3%	89.3%	96.0%	97.9%	94.0%	97.1%	104.4%	95.6%	49.1%
	Vaccinated Second Dose	122,630	31,105	31,389	24,000	14,668	27,820	52,056	187,431	491,099
	Percentage Second Dose	3.1%	6.7%	7.2%	6.5%	4.3%	8.0%	21.8%	52.3%	7.5%
	Population (Mid-Year 2019)	3,980,489	464,135	433,005	369,061	337,934	347,827	238,510	358,052	6,529,013
London	Vaccinated First Dose	1,058,006	451,134	423,285	350,097	274,859	247,568	175,487	255,442	3,235,878
	Percentage First Dose	16.5%	79.6%	85.4%	89.5%	87.8%	90.5%	90.8%	84.7%	36.1%
	Vaccinated Second Dose	145,620	30,643	31,834	27,454	25,368	56,625	67,476	153,945	538,965
	Percentage Second Dose	2.3%	5.4%	6.4%	7.0%	8.1%	20.7%	34.9%	51.0%	6.0%
	Population (Mid-Year 2019)	6,426,915	567,017	495,468	391,074	312,926	273,546	193,310	301,733	8,961,989
Midlands	Vaccinated First Dose	1,345,154	653,785	653,268	576,424	511,536	525,502	397,531	521,819	5,185,019
	Percentage First Dose	20.5%	88.4%	94.1%	97.8%	93.8%	97.3%	102.8%	96.6%	60.5%
	Vaccinated Second Dose	170,824	45,683	46,277	35,518	22,794	37,624	84,898	316,239	759,857
	Percentage Second Dose	2.6%	6.2%	6.7%	6.0%	4.2%	7.0%	22.0%	58.5%	8.9%
	Population (Mid-Year 2019)	6,565,353	739,888	694,394	589,600	545,416	540,061	386,766	540,399	8,563,867

First & Second Dose		Under 50	50-54	55-59	60-64	65-69	70-74	75-79	80+	Total
North East & Yorkshire	Vaccinated First Dose	1,005,915	519,104	544,659	498,169	438,172	446,443	314,357	427,167	4,193,986
	Percentage First Dose	19.2%	86.4%	93.0%	97.1%	95.2%	98.8%	102.0%	96.1%	59.9%
	Vaccinated Second Dose	175,506	48,412	51,473	40,785	26,542	48,338	97,823	295,730	784,609
	Percentage Second Dose	3.3%	8.1%	8.8%	8.0%	5.8%	10.7%	31.7%	66.5%	11.2%
	Population (Mid-Year 2019)	5,239,719	600,997	585,379	512,836	460,263	451,899	308,213	444,415	7,002,063
North West	Vaccinated First Dose	875,557	426,110	441,911	391,385	338,063	346,848	248,865	330,316	3,399,055
	Percentage First Dose	19.9%	86.5%	93.6%	97.9%	94.1%	97.8%	100.5%	95.4%	48.1%
	Vaccinated Second Dose	125,969	34,588	37,083	29,408	20,808	43,811	82,299	211,141	585,107
	Percentage Second Dose	2.9%	7.0%	7.9%	7.4%	5.8%	12.4%	33.2%	61.0%	8.3%
	Population (Mid-Year 2019)	4,388,955	492,694	472,097	399,933	359,385	354,577	247,695	346,076	7,061,412
South East	Vaccinated First Dose	1,013,364	571,747	574,577	495,454	429,053	453,942	341,123	478,650	4,357,910
	Percentage First Dose	18.8%	89.0%	95.9%	98.3%	95.0%	96.3%	103.8%	95.9%	49.0%
	Vaccinated Second Dose	170,884	43,637	45,178	35,320	23,114	37,983	82,598	284,165	722,879
	Percentage Second Dose	3.2%	6.8%	7.5%	7.0%	5.1%	8.1%	25.1%	56.9%	8.1%
	Population (Mid-Year 2019)	5,401,704	642,189	599,419	503,991	451,427	471,223	328,627	499,255	8,897,835
South West	Vaccinated First Dose	654,298	359,175	376,218	339,014	309,936	332,067	250,819	342,647	2,964,174
	Percentage First Dose	20.2%	89.7%	96.2%	98.2%	94.1%	97.6%	105.6%	98.7%	52.6%
	Vaccinated Second Dose	117,135	29,608	30,540	23,450	12,333	17,922	45,743	208,384	485,115
	Percentage Second Dose	3.6%	7.4%	7.8%	6.8%	3.7%	5.3%	19.3%	60.0%	8.6%
	Population (Mid-Year 2019)	3,240,163	400,541	390,889	345,340	329,389	340,193	237,565	347,034	5,631,114

Vaccines by Age & District - 8th April

<https://www.england.nhs.uk/statistics/statistical-work-areas/covid-19-vaccinations>

North East First Dose		Under 50	50-54	55-59	60-64	65-69	70-74	75-79	80+	Total
North East Hertfordshire	Vaccinated	66,208	37,865	37,951	31,498	25,554	26,125	19,214	29,057	273,472
	Population (NIMS Estimate)	398,722	44,638	43,380	35,270	27,727	27,660	20,169	30,292	627,858
	Percentage	16.6%	84.8%	87.5%	89.3%	92.2%	94.5%	95.3%	95.9%	43.6%
Stevenage	Vaccinated	12,357	5,557	5,736	4,678	3,547	3,357	2,445	3,714	41,391
	Population (NIMS Estimate)	62,634	6,657	6,690	5,332	3,930	3,572	2,597	3,903	95,315
	Percentage	19.7%	83.5%	85.7%	87.7%	90.3%	94.0%	94.1%	95.2%	43.4%
North Hertfordshire	Vaccinated	14,165	8,750	8,851	7,295	6,278	6,561	4,905	7,445	64,250
	Population (NIMS Estimate)	85,316	10,029	9,942	8,115	6,729	6,897	5,110	7,692	139,830
	Percentage	16.6%	87.2%	89.0%	89.9%	93.3%	95.1%	96.0%	96.8%	45.9%
East Hertfordshire	Vaccinated	16,383	10,628	10,454	8,527	6,955	7,336	5,120	7,422	72,825
	Population (NIMS Estimate)	98,224	12,077	11,540	9,334	7,458	7,709	5,354	7,677	159,373
	Percentage	16.7%	88.0%	90.6%	91.4%	93.3%	95.2%	95.6%	96.7%	45.7%
Welwyn Hatfield	Vaccinated	12,947	6,648	6,822	5,901	4,662	4,506	3,418	5,535	50,439
	Population (NIMS Estimate)	86,497	8,237	8,057	6,648	5,122	4,798	3,598	5,822	128,779
	Percentage	15.0%	80.7%	84.7%	88.8%	91.0%	93.9%	95.0%	95.1%	39.2%
Broxbourne	Vaccinated	10,356	6,282	6,088	5,097	4,112	4,365	3,326	4,941	44,567
	Population (NIMS Estimate)	66,051	7,638	7,151	5,841	4,488	4,684	3,510	5,198	104,561
	Percentage	15.7%	82.2%	85.1%	87.3%	91.6%	93.2%	94.8%	95.1%	42.6%

South West First Dose		Under 50	50-54	55-59	60-64	65-69	70-74	75-79	80+	Total
South West Hertfordshire	Vaccinated	72,932	39,253	37,912	31,021	25,395	25,380	18,828	28,605	279,326
	Population (NIMS Estimate)	425,573	47,431	44,308	35,627	28,276	27,422	20,067	30,318	659,022
	Percentage	17.1%	82.8%	85.6%	87.1%	89.8%	92.6%	93.8%	94.3%	42.4%
Dacorum	Vaccinated	16,616	9,820	9,984	8,505	7,016	6,793	4,912	7,385	71,031
	Population (NIMS Estimate)	104,405	11,574	11,447	9,630	7,664	7,264	5,170	7,771	164,925
	Percentage	15.9%	84.8%	87.2%	88.3%	91.5%	93.5%	95.0%	95.0%	43.1%
Three Rivers	Vaccinated	11,700	6,440	6,386	5,109	4,222	4,342	3,196	4,773	46,168
	Population (NIMS Estimate)	63,007	7,677	7,358	5,806	4,689	4,673	3,407	5,081	101,698
	Percentage	18.6%	83.9%	86.8%	88.0%	90.0%	92.9%	93.8%	93.9%	45.4%
St Albans	Vaccinated	14,255	10,445	9,475	7,576	6,221	6,378	4,775	7,461	66,586
	Population (NIMS Estimate)	103,841	12,356	10,883	8,586	6,808	6,810	5,055	7,801	162,140
	Percentage	13.7%	84.5%	87.1%	88.2%	91.4%	93.7%	94.5%	95.6%	41.1%
Watford	Vaccinated	14,817	5,894	5,225	4,196	3,344	3,086	2,342	3,475	42,379
	Population (NIMS Estimate)	79,478	7,544	6,467	5,101	3,885	3,451	2,567	3,739	112,232
	Percentage	18.6%	78.1%	80.8%	82.3%	86.1%	89.4%	91.2%	92.9%	37.8%
Hertsmere	Vaccinated	15,544	6,654	6,842	5,635	4,592	4,781	3,603	5,511	53,162
	Population (NIMS Estimate)	74,842	8,280	8,153	6,504	5,230	5,224	3,868	5,926	118,027
	Percentage	20.8%	80.4%	83.9%	86.6%	87.8%	91.5%	93.1%	93.0%	45.0%

First Dose		Under 50	50-54	55-59	60-64	65-69	70-74	75-79	80+	Total
Hertfordshire	Vaccinated	139,140	77,118	75,863	62,519	50,949	51,505	38,042	57,662	552,798
	Population (NIMS Estimate)	824,295	92,069	87,688	70,897	56,003	55,082	40,236	60,610	1,286,880
	Percentage	16.9%	83.8%	86.5%	88.2%	91.0%	93.5%	94.5%	95.1%	43.0%

Vaccines by Age & MSOA - 8th April

<https://www.england.nhs.uk/statistics/statistical-work-areas/covid-19-vaccinations>

Stevenage First Dose		Under 50	50-54	55-59	60-64	65-69	70-74	75-79	80+	Total
St Nicholas	Vaccinated	1,268	466	410	326	241	244	144	181	3,280
	Population (NIMS Estimate)	6,340	581	497	382	273	265	159	192	8,689
	Percentage	20.0%	80.2%	82.5%	85.3%	88.3%	92.1%	90.6%	94.3%	37.7%
Woodfield & Old Town	Vaccinated	1,957	769	780	621	507	513	391	554	6,092
	Population (NIMS Estimate)	8,528	915	894	707	559	534	404	575	13,116
	Percentage	22.9%	84.0%	87.2%	87.8%	90.7%	96.1%	96.8%	96.3%	46.4%
Martins Wood	Vaccinated	886	421	462	349	245	240	194	283	3,080
	Population (NIMS Estimate)	4,422	507	539	395	271	259	203	299	6,895
	Percentage	20.0%	83.0%	85.7%	88.4%	90.4%	92.7%	95.6%	94.6%	44.7%
Manor	Vaccinated	805	464	572	416	376	281	195	241	3,350
	Population (NIMS Estimate)	3,986	537	635	451	400	292	201	256	6,758
	Percentage	20.2%	86.4%	90.1%	92.2%	94.0%	96.2%	97.0%	94.1%	49.6%
Symonds Green	Vaccinated	830	344	334	323	330	312	183	238	2,894
	Population (NIMS Estimate)	4,053	410	409	370	353	327	193	258	6,373
	Percentage	20.5%	83.9%	81.7%	87.3%	93.5%	95.4%	94.8%	92.2%	45.4%
Pin Green & Old Town	Vaccinated	1,192	565	512	436	321	343	303	499	4,171
	Population (NIMS Estimate)	6,061	656	601	512	358	375	324	522	9,409
	Percentage	19.7%	86.1%	85.2%	85.2%	89.7%	91.5%	93.5%	95.6%	44.3%

Stevenage First Dose		Under 50	50-54	55-59	60-64	65-69	70-74	75-79	80+	Total
Chells	Vaccinated	957	459	455	340	230	236	192	308	3,177
	Population (NIMS Estimate)	4,853	515	532	392	254	250	201	320	7,317
	Percentage	19.7%	89.1%	85.5%	86.7%	90.6%	94.4%	95.5%	96.3%	43.4%
Bedwell	Vaccinated	1,069	425	429	360	220	228	174	309	3,214
	Population (NIMS Estimate)	6,249	557	531	426	262	256	182	335	8,798
	Percentage	17.1%	76.3%	80.8%	84.5%	84.0%	89.1%	95.6%	92.2%	36.5%
Bandley Hill	Vaccinated	876	453	494	437	287	234	165	307	3,253
	Population (NIMS Estimate)	4,525	535	563	474	320	248	181	317	7,163
	Percentage	19.4%	84.7%	87.7%	92.2%	89.7%	94.4%	91.2%	96.8%	45.4%
Shephall	Vaccinated	888	391	438	329	217	187	163	230	2,843
	Population (NIMS Estimate)	4,707	481	508	371	246	198	179	254	6,944
	Percentage	18.9%	81.3%	86.2%	88.7%	88.2%	94.4%	91.1%	90.6%	40.9%
Roebuck	Vaccinated	910	439	424	366	278	267	181	294	3,159
	Population (NIMS Estimate)	4,938	540	499	420	313	288	196	312	7,506
	Percentage	18.4%	81.3%	85.0%	87.1%	88.8%	92.7%	92.3%	94.2%	42.1%
Longmeadow	Vaccinated	719	361	426	375	295	272	160	270	2,878
	Population (NIMS Estimate)	3,880	426	479	427	324	285	175	284	6,280
	Percentage	18.5%	84.7%	88.9%	87.8%	91.0%	95.4%	91.4%	95.1%	45.8%

Stevenage First Dose		Under 50	50-54	55-59	60-64	65-69	70-74	75-79	80+	Total LGA Inform
Stevenage	Vaccinated	12,357	5,557	5,736	4,678	3,547	3,357	2,445	3,714	41,391
	Population (NIMS)	62,634	6,657	6,690	5,332	3,930	3,572	2,597	3,903	95,315
	Percentage	19.7%	83.5%	85.7%	87.7%	90.3%	94.0%	94.1%	95.2%	43.4%

National Covid Roadmap - Step 2

STEP 2

At least five weeks after Step 1, no earlier than 12 April.



Indoor leisure (including gyms) open for use individually or within household groups.



Rule of 6 or two households outdoors.
No household mixing indoors.



Outdoor attractions, such as zoos, theme parks and drive-in cinemas.



Libraries and community centres.



Personal care premises.



All retail.



Outdoor hospitality.



All children's activities, indoor parent & child groups (up to 15 parents).



Domestic overnight stays (household only).



Self-contained accommodation (household only).



Funerals (30), wakes, weddings, receptions (15).



Minimise travel.
No international holidays.



Event pilots begin.

Hertfordshire Local Resilience Forum Updates

- Covid-19 situation in acute trusts continues to improve however both trusts are now experiencing high attendance of non-Covid-19 patients through the front door and via ambulances.
 - **East and North Herts Health Trust** – As at 31st March there were 8 Covid-19 positive patients and no one in critical care or the respiratory unit.
 - **West Herts Hospital Trust** – As at 31st March there were 24 Covid-19 positive cases with five in critical care.
- New significant pressure on NHS111 attributable to calls regarding reactions and concerns about the AstraZeneca vaccine.
- The latest version of the outbreak plan has been agreed and published
- Modelling is underway to consider a third peak
- Local Zero has been launched which means every positive case is being taken into local contact tracing.

Outbreak management

- Reduced CT activity across Stevenage & Hertfordshire but ongoing enhanced contact tracing in wards with high case rates; St Nicolas, Poplars & Bedwell – 50 cases targeted.
- Future contact tracing approach – introduction of Local Zero and possible implications for SBC
- Follow-up of common postcodes. Shops around common postcodes – using Surveillance Data and any relevant Operation Sunrise Data
- Developing a working protocol to assist Schools Cell with any cases/clusters in schools in Stevenage. Joint working in this area.
- Everyone can now order twice-weekly rapid Covid tests to their homes or collect test kits from their local covid-19 test centres, pharmacies as well as workplaces, schools and colleges.
- The Council has received an additional £129k of Covid Outbreak Management Funding

Local Action Plan and Business Case

- Covid task group convened 30/03/21 following last CEC
- Action plan developed with key areas for intervention and measures identified including:
 - Augmented Covid response officer resource to support enhanced contact tracing, self-isolation support and business compliance
 - 'School gate' campaign utilising boosted Covid marshall resource and school Covid champions, adopting the Watford model
 - Business re-opening support with extended Retail Revival project
 - Amplified targeted local communications under the 'Stay Safe Stevenage' banner
 - Addressing mental health concerns which have emerged amongst young families during the pandemic through engagement of Healthy Hub and public health teams to provide proactive interventions.
- Business case submitted and approved by the Health Protection Board – funding streams to be confirmed

Compliance and Enforcement

- Planned follow-up to Self-Isolation Action Day
- Joint work/collaboration with COVID marshals
- Implementation of Coronavirus “Steps” Regulations
Essential premises – general compliance seen;
assessing non essential retail and hospitality currently.
Proactive & reactive visits being undertaken. Since 19
March, Officers have carried out almost 200 visits.

Support for local businesses to ensure safe opening

- Specialised Covid-19 Business Support Programme under Reopening High Streets Safely Fund
 - Support for businesses to promote their safe working practices,
 - Support for growth and survival plans and help to stay reopen and stay safe
 - Promotion of High Street and commercial centres - safe places to visit for staff, shoppers and residents
- Businesses can visit <https://www.stevenageportal.co.uk/> to access free information, webinars, videos and downloadable resources on:
 - COVID-19 Risk Assessing
 - Cleaning Practices
 - Implementing Social Distancing Measures
 - Supporting Your Cash flow
 - Business Resilience Webinars on auditing your website and selling online
 - Free 121 advice and support from a team of business advisers from the Retail Revival Team

Business Support and Grants

- **Coronavirus Business Retention Scheme – extended until 30th September 2021**
- **Self Employment Income Support Scheme 4th Grant**
 - Available late April
 - Cap £7,500 open to those self-employed tax year 2019-2020
- **100% Business Rates Relief Extension** - April to June 2021 for Retail, Hospitality and Leisure
- **66% Business Rates Relief Extension** - July 2021 to March 2022 – Cap at £2m per business
- **£20 million SME Brexit Support Fund** - grants up to £2,000 to help adapt to new customs and tax rules
 - access practical support, including training for new customs, rules of origin and VAT processes.
 - eligible businesses must import or export goods between Great Britain & EU, or move goods between GB & Northern Ireland
- **£56 million Welcome Back Fund** to help boost the look and feel of high streets and seaside towns

Business Support and Grants

Restart Grants

- up to £6K per premises for non-essential retail businesses & £18K per premises for hospitality, accommodation, leisure, personal care and gym businesses

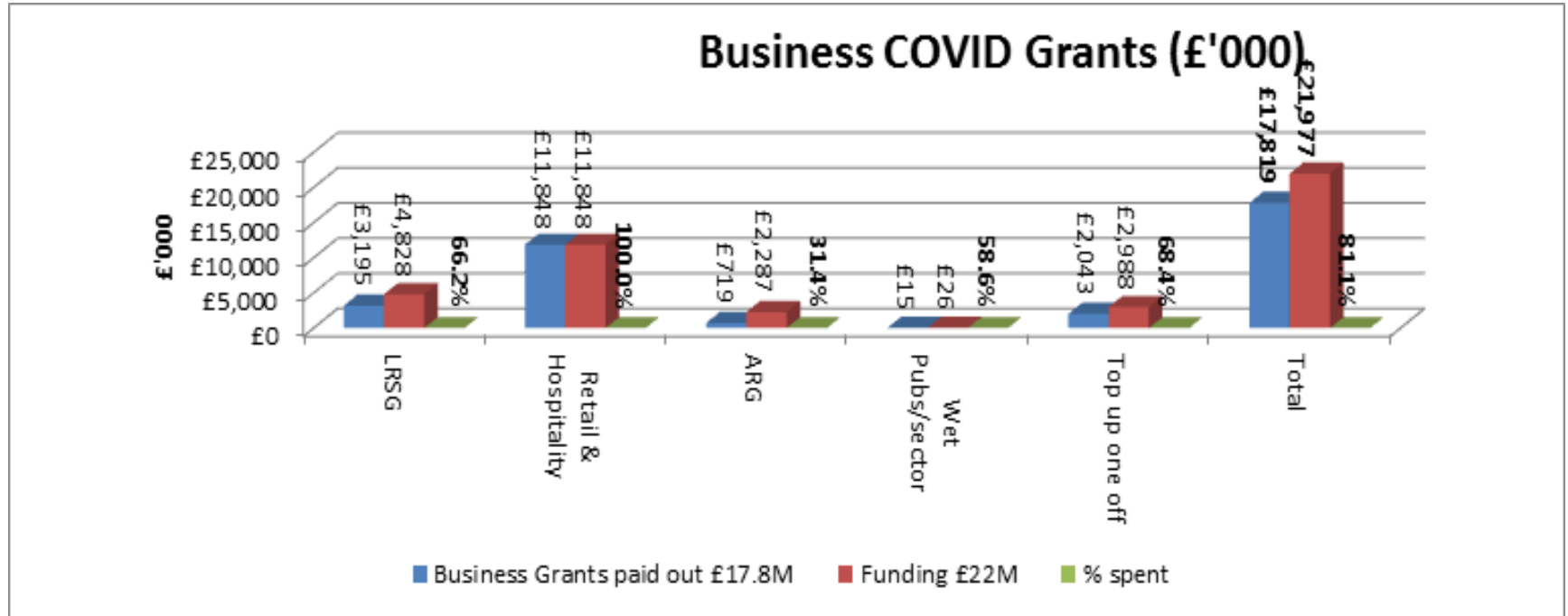
New Business Rates Relief Fund

£1.5 billion for businesses affected by COVID-19 outside the retail, hospitality, and leisure sectors

Recovery Loan Scheme launched

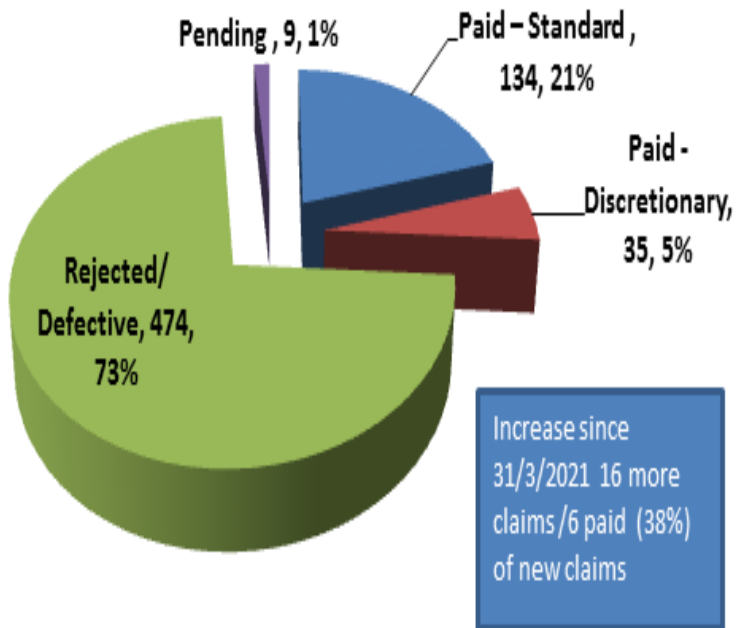
- Support businesses of any size access loans and finance to support recovery after pandemic and transition period.
- Up to £10 million available per business
- government guarantees 80% of the finance to the lender
- The scheme is open until 31 December 2021


Business Grants Awarded



Test and Trace Support Payments


Track and Trace payments to 12/4/2021



**Stevenage Borough Council**
Published by Stevenage Council · 31 March at 10:58 ·

We have received thanks from residents that have been forced to self-isolate and received a one-off £500 Test and Trace Support Payment.

"I've just seen this email. Thank you so much for sorting that out for me
Kind regards
Sade... [See more](#)

 [For](#) [Your Account](#) [Jobs/Vacancies](#)

[Home](#) > [Benefits](#) > [Test and Trace Support Payment](#)

Test and Trace Support Payment

Posted on 24 Feb 2021 [Share](#) [Like](#) [Comment](#) [Retweet](#) [Bookmark](#)

The Test and Trace Support Payment scheme started on 28 September 2020.

If you have been told by the NHS to self-isolate, either because you have tested positive for Coronavirus (COVID-19) or you have been in contact with someone who has tested positive, you may be entitled to some financial support during your self-isolation period.

If you have been notified via the NHS COVID-19 App, you can refer to the countdown timer in the app to understand how long you should self-isolate for.

Self-isolation means not leaving your home for any reason – even for exercise, food shopping or collecting medication. This will minimise the risk that you unknowingly spread the virus to others and help protect your friends, family, colleagues and community.

NHS Test and Trace App

If you have the NHS COVID-19 App and have been told to self-isolate because you've been in close contact with someone who has tested positive for coronavirus, you will need to follow some steps to request your Account ID. This is because the app is anonymous, so you need to register with NHS Test and Trace by following a link in the app. You must do this while you are in your self-isolation period. You cannot request your Account ID after you've finished self-isolating.

6,160
People reached

765
Engagements

[Boost post](#)

Related pages

- [Self-isolation Payment/Phone Notice](#)

Related documents

- [Stevenage Test and Trace Standard Scheme \(TSK 229 NB\)](#)
- [Stevenage Test and Trace Discretionary Scheme \(TSK 238 NB\)](#)

Community and Housing

- The Play Service has delivered 580 play packs to children in Stevenage throughout the Easter Holidays
- Active patrols continue across the town with a team of 6 Covid Marshalls/ Neighbourhood Wardens, and a further post due to be recruited this week
- HertsHelp is still available to assist those transitioning out of shielding
- SLL have been successful in the second round of the Culture Recovery Fund and have received £220k as a grant to assist with losses. SLL sites are re-opening in line with current guidance
- Funding obtained from the NHS England for suicide prevention for Hertfordshire and West Essex
- 184 households in Emergency, Temporary and B&B accommodation as at 9 April 2021
- Housing Rent Arrears = £807,456 as at 4 April 2021



SBC Service Reinstatement Roadmap

29th March 2021

- Operational services continue as they have throughout the pandemic
- CSC closed/remote service – open for appointments for most complex cases only
- Outdoor Bowls opens
- Repairs moving to fully operational (noting backlog to respond to in first instance)
- Caretaking fully operational
- Play – Easter Pop Up session arranged
- SLL – Golf opens

12th April 2021

- CSC – remote service in operation. Open for appointments only for case related enquiries
- Indoor Market opened
- Covid Marshalls will be in high footfall retail and other areas
- Community Centres open – differing timescales for each, noting some are already open for nursery provision
- Environmental Health – recommenced Food Hygiene Inspections
- Indoor sports booking is now available
- SLL – Fitness Suite and Swimming open
- Staff continuing to work from home wherever possible

Potential SBC Services Roadmap

No earlier than 17 May 2020

- CSC –Appointment bookings in-line with new Face to face approach.
- Housing to recommence non essential home visits
- Housing Investment – recommence non essential visits to plan works/improvements

No earlier than 21 June 2021

- CSC - Appointment booking service for all Face to Face enquiries Customers that drop-in assisted to use self-service
- Independent Living – communal areas to open
- Play – need to review guidance when available for summer provision
- Plan to open aqua park for summer, subject to restrictions
- Museum closed until September 2021
- Visitor Centre to open
- No confirmed date for SLL Arts and Theatre to open currently

Business Continuity and Workforce

- We have registered for the Workplace Lateral Flow Testing Provision and expect to receive the first kits this week
- We have ordered testing kit provision for twice weekly testing for all frontline workers and for the election staff.
- This will reinforce our message recommending that all frontline workers should test twice weekly
- Remote workers (and frontline workers) can continue to access the community testing provisions available.

Communications update

- #StaySafeStevenage Campaign ongoing - digital/online/print
- Town Centre reopening messages
- Play areas – announcing they are open for use
- Reassurance messages about the vaccine
- Digital screens/boards sharing Covid messages
- Frequently Asked Questions updated and shared on the council's website



The screenshot shows a Facebook post from Stevenage Borough Council. The post header includes the council's logo and name, and indicates it was published 1 hour ago. The main text of the post announces the re-opening of play areas, citing a reduction in coronavirus cases and vaccination progress. It mentions a phased re-opening starting with Fairlands Valley Park, Town Centre Gardens, Hampson Park, and Shephalbury Park on April 12th. A green banner within the post features a photo of a park and reiterates the re-opening news. The post also includes the hashtag #StaySafeStevenage and the council's logo. At the bottom, it shows 11 reactions and 10 comments/16 shares.

Stevenage Borough Council
Published by Stevenage Council · 1h ·

Our play areas are re-opening this week. We're monitoring a reduced number of coronavirus cases per 100,000 people across different age groups in Stevenage, vaccination take up amongst those eligible is good, and we've also seen a significant reduction in the number of patients being treated in hospital for coronavirus. Taking this all into account, we're now in a position to re-open the play areas.

The re-opening will be phased - we're aiming to re-open Fairlands Valley Pa... See more

Our play areas are re-opening this week.

The re-opening will be phased – we're aiming to re-open Fairlands Valley Park, Town Centre Gardens, Hampson Park and Shephalbury Park from today (12 April).

Other larger play areas will re-open next, followed by smaller sites, ward by ward. All play areas will be re-opened by Friday 16 April.

#StaySafeStevenage

11 reactions · 10 comments · 16 shares