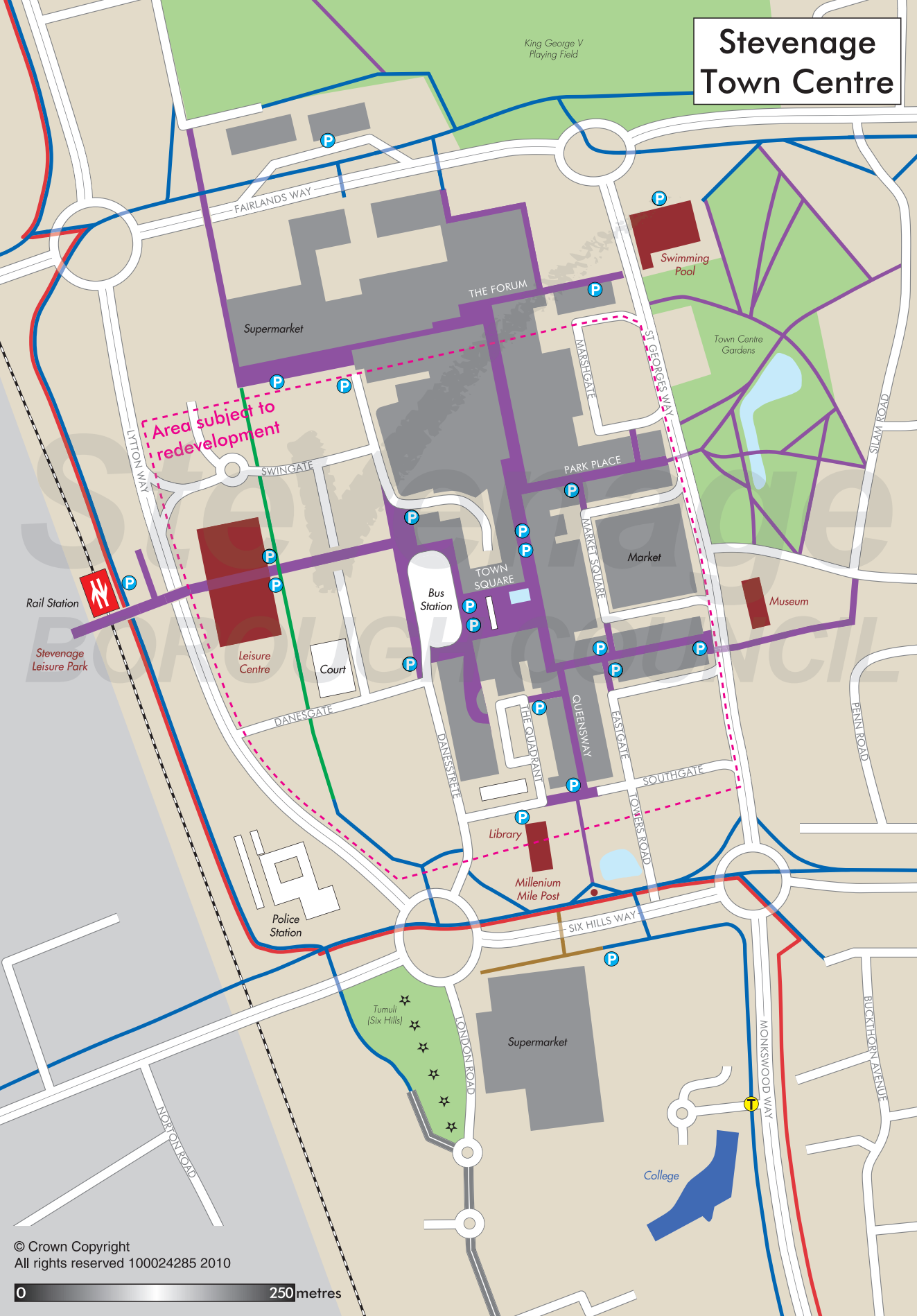




























Stevenage Town Centre



© Crown Copyright
All rights reserved 100024285 2010

0 250metres

- | | | | |
|---|--|---|----------------------|
|  | Traffic-free scenic cycle route |  | Rural area |
|  | Cycleway system |  | Open space |
|  | Shared use routes (mopeds prohibited) |  | Woods |
|  | Bridle paths (can be used by cyclists) |  | Built up area |
|  | Great North Cycleway Route 12 |  | Industrial area |
|  | On road route |  | Neighbourhood Centre |
|  | Useful road link for cyclists |  | Place of interest |
|  | Underpass |  | Selected stores |
|  | Pedestrian route |  | School |
|  | Toucan crossings |  | Hospital |
|  | Recommended tea stops |  | Inset map |
|  | Cycle Parking | | |
|  | Cycle Shopping | | |
|  | CTC Meeting Point | | |
|  | Childrens Centre | | |